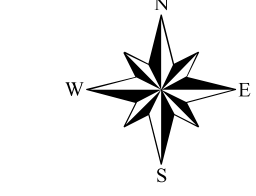
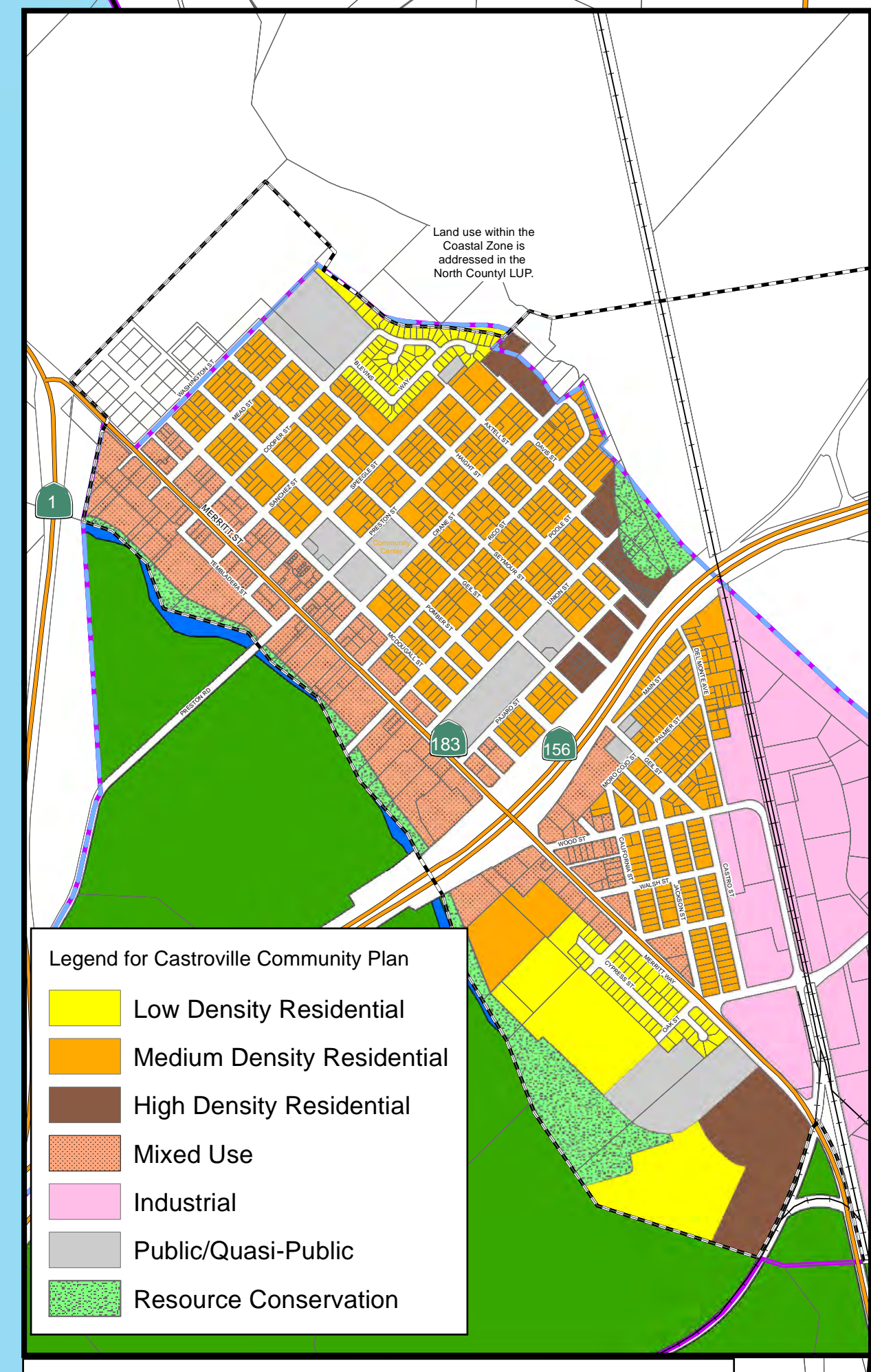
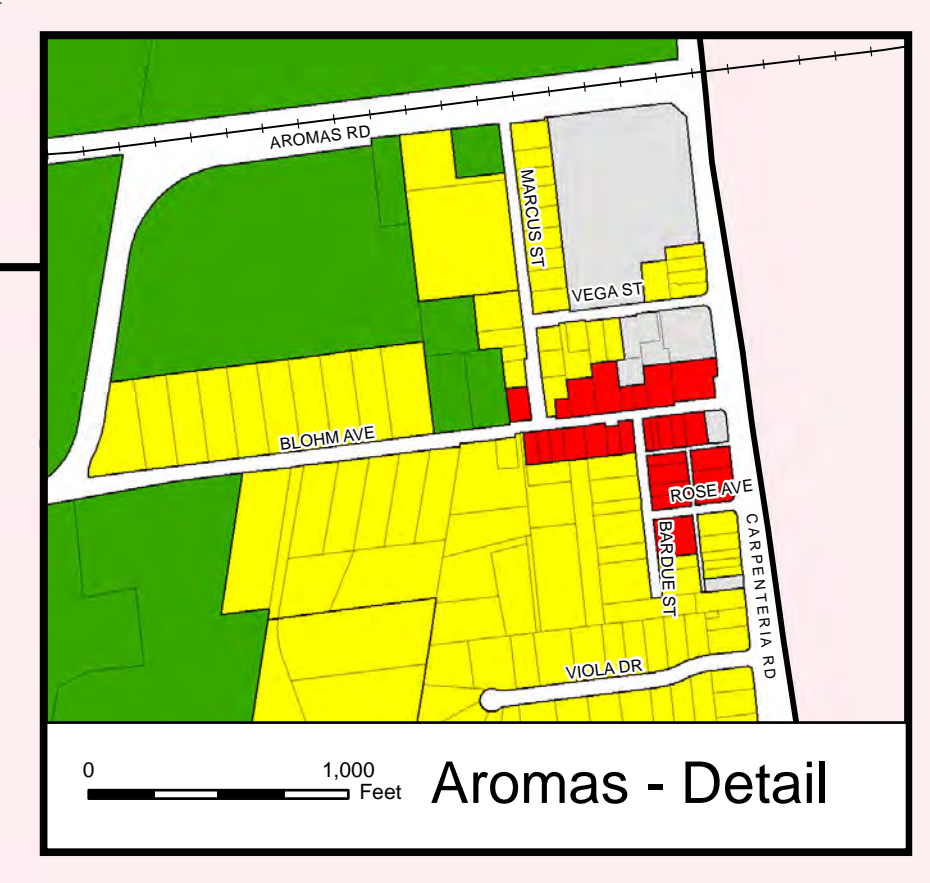
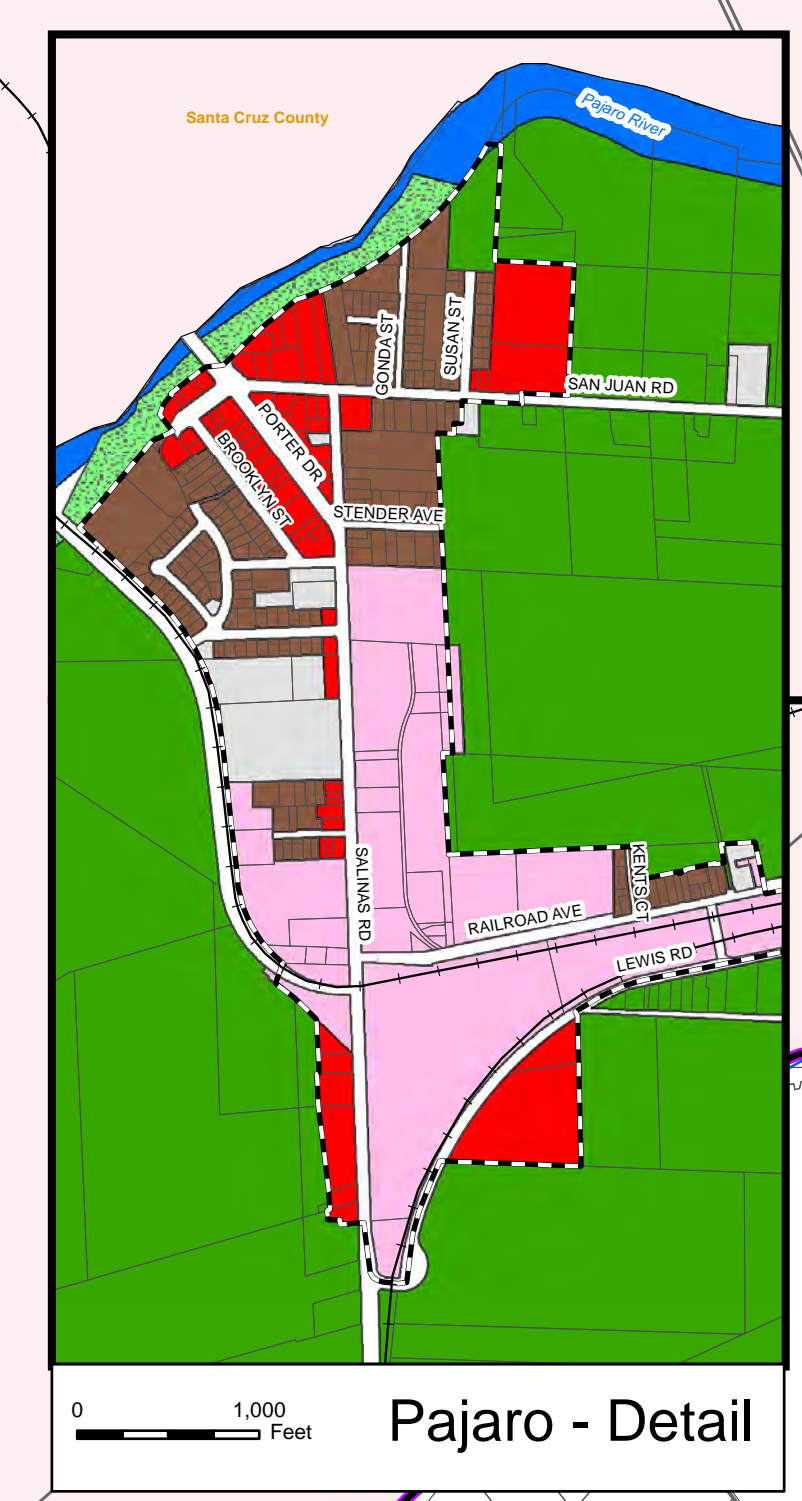
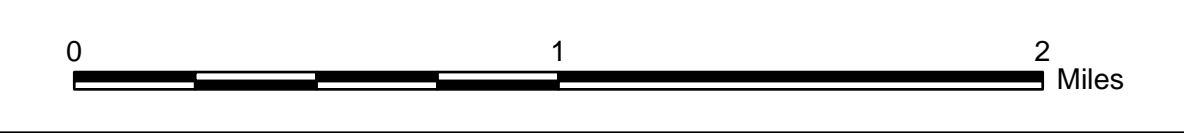


MONTEREY COUNTY Land Use Plan North County



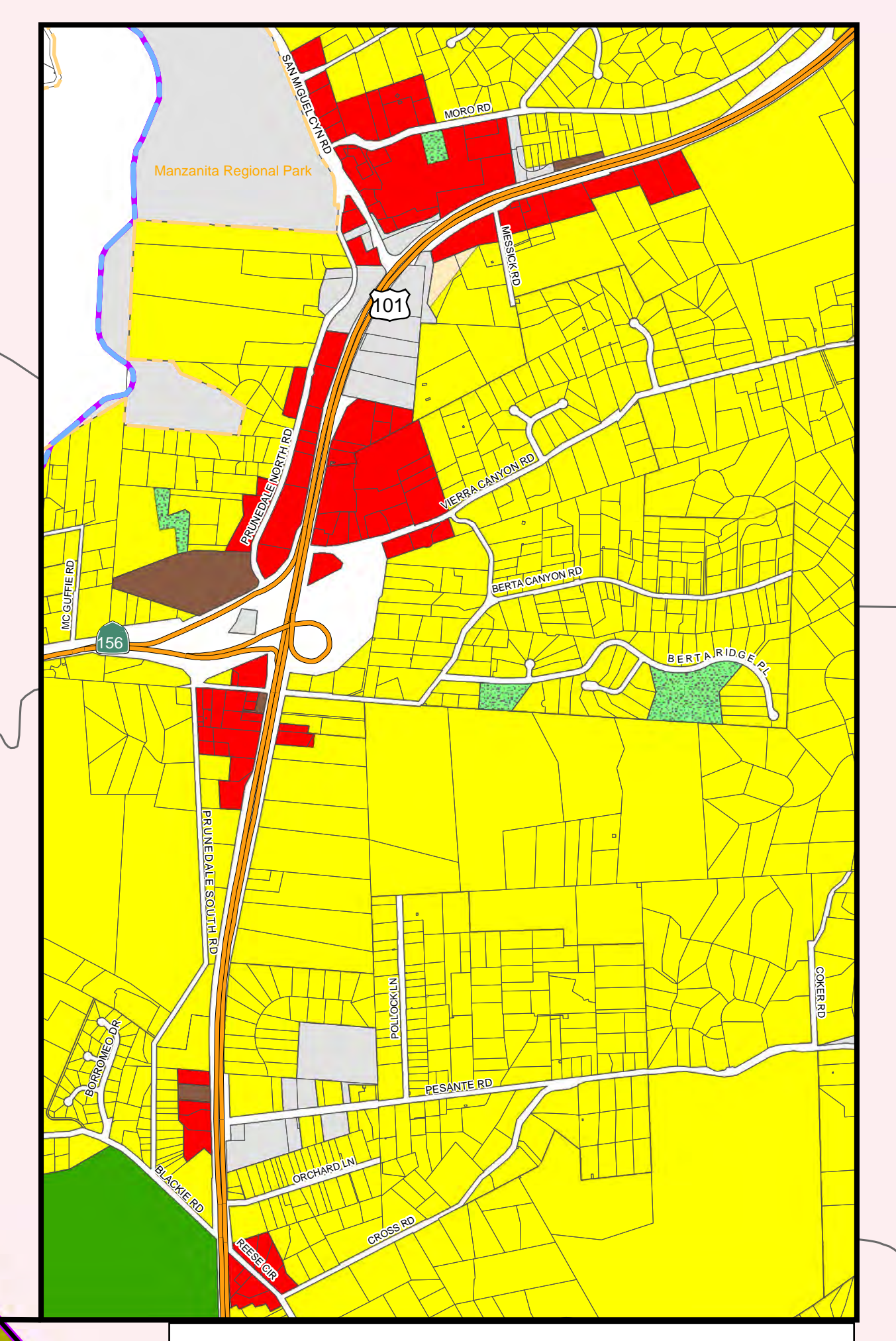
- Highway
 - Road
 - Railroad
 - Coastal Zone Boundary
 - Planning Area
 - Community Area
 - County Boundary
 - Park Boundary
 - Parcel
- | | |
|--|--|
| <ul style="list-style-type: none"> Residential - Rural Density 5 Acres+/Unit Residential - Low Density 5 - 1 Acres/Unit Residential - Medium Density 1 - 5 Units/Acre Residential - High Density 5 - 20 Units/Acre Commercial Industrial | <ul style="list-style-type: none"> Agricultural - Rural Grazing Agricultural - Farmlands Agricultural - Permanent Grazing Resource Conservation Open Space Public/Quasi-Public Rivers and Water Bodies |
|--|--|

Note: Development limited to lots of record throughout the North County Area Plan per policy NC-1.5.
 Map Prepared by: Monterey County Resource Management Agency, July 14, 2011.
 Sources: Roads = Monterey County IT/GIS, Parcels = Monterey County Assessor, City Limits and Urban Reserve = Monterey County LAFCO, Coastal Zone Boundary = California Coastal Commission.
 Adopted by the Board of Supervisors October 26, 2010.



- Legend for Castroville Community Plan
- Low Density Residential
 - Medium Density Residential
 - High Density Residential
 - Mixed Use
 - Industrial
 - Public/Quasi-Public
 - Resource Conservation

Castroville - Detail



Prunedale - Detail