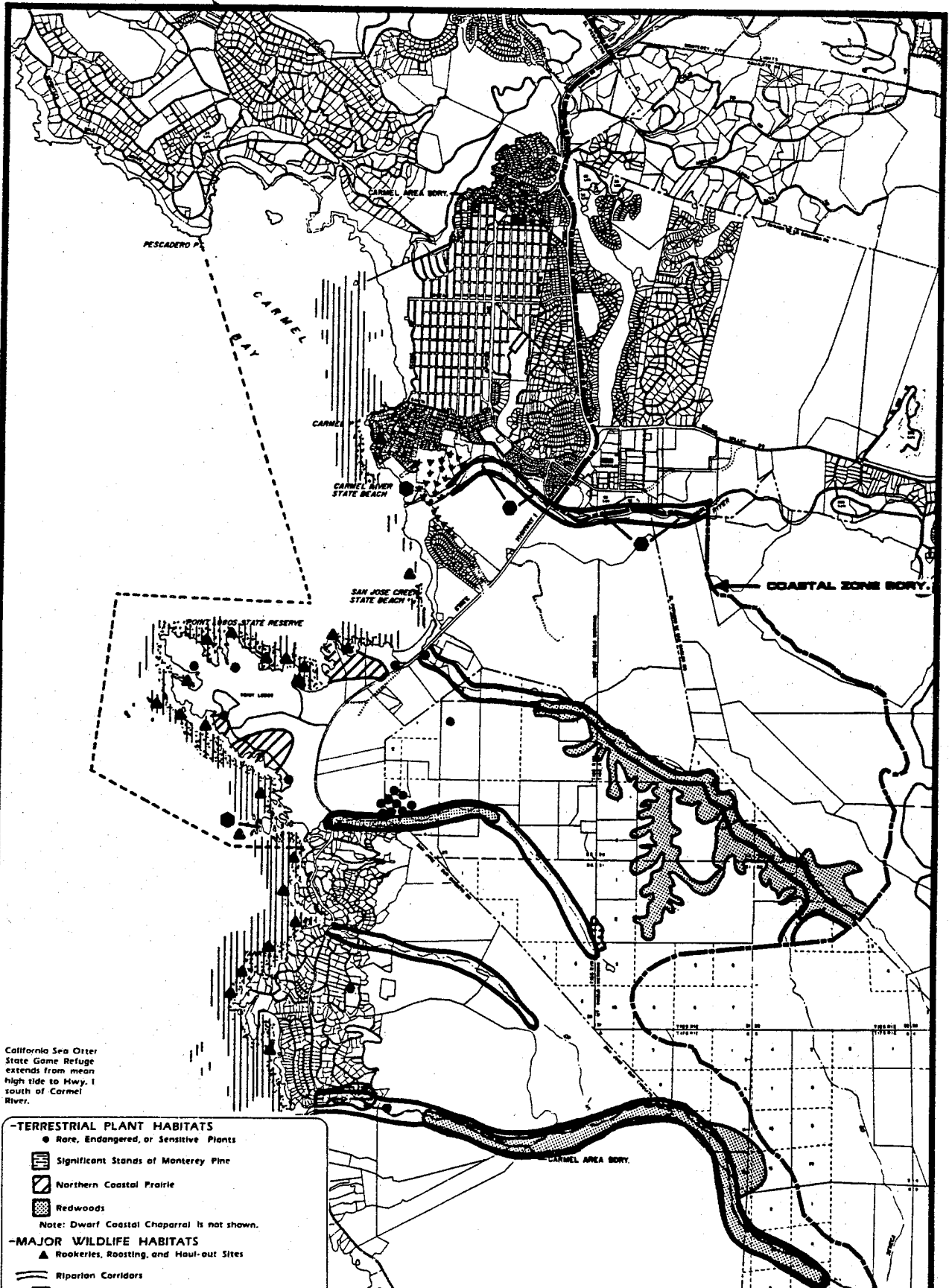


Appendix 2c
Carmel Area Resource Maps




California Sea Otter State Game Refuge extends from near high tide to Hwy. 1 south of Carmel River.

- TERRESTRIAL PLANT HABITATS
 - Rare, Endangered, or Sensitive Plants
 - ▨ Significant Stands of Monterey Pine
 - ▨ Northern Coastal Prairie
 - ▨ Redwoods
 - Note: Dwarf Coastal Chaparral is not shown.
 - MAJOR WILDLIFE HABITATS
 - ▲ Rookeries, Roosting, and Haul-out Sites
 - ▬ Riparian Corridors
 - ▨ Wetlands
 - MARINE HABITATS
 - ▨ Kelp Beds - from U2 flight, Jan. 1977 and Army Corps of Engineers flight, 1975
 - ▨ Intertidal Habitat
 - HABITATS WITH SPECIAL STATUS
 - ▨ Areas of Special Biological Significance, Natural Areas, Ecological Preserves
 - Areas of Special Biological Importance
- Source: See text.


SOURCE: CARMEL AREA LAND USE PLAN, 1983.

CARMEL AREA
LOCAL COASTAL PROGRAM

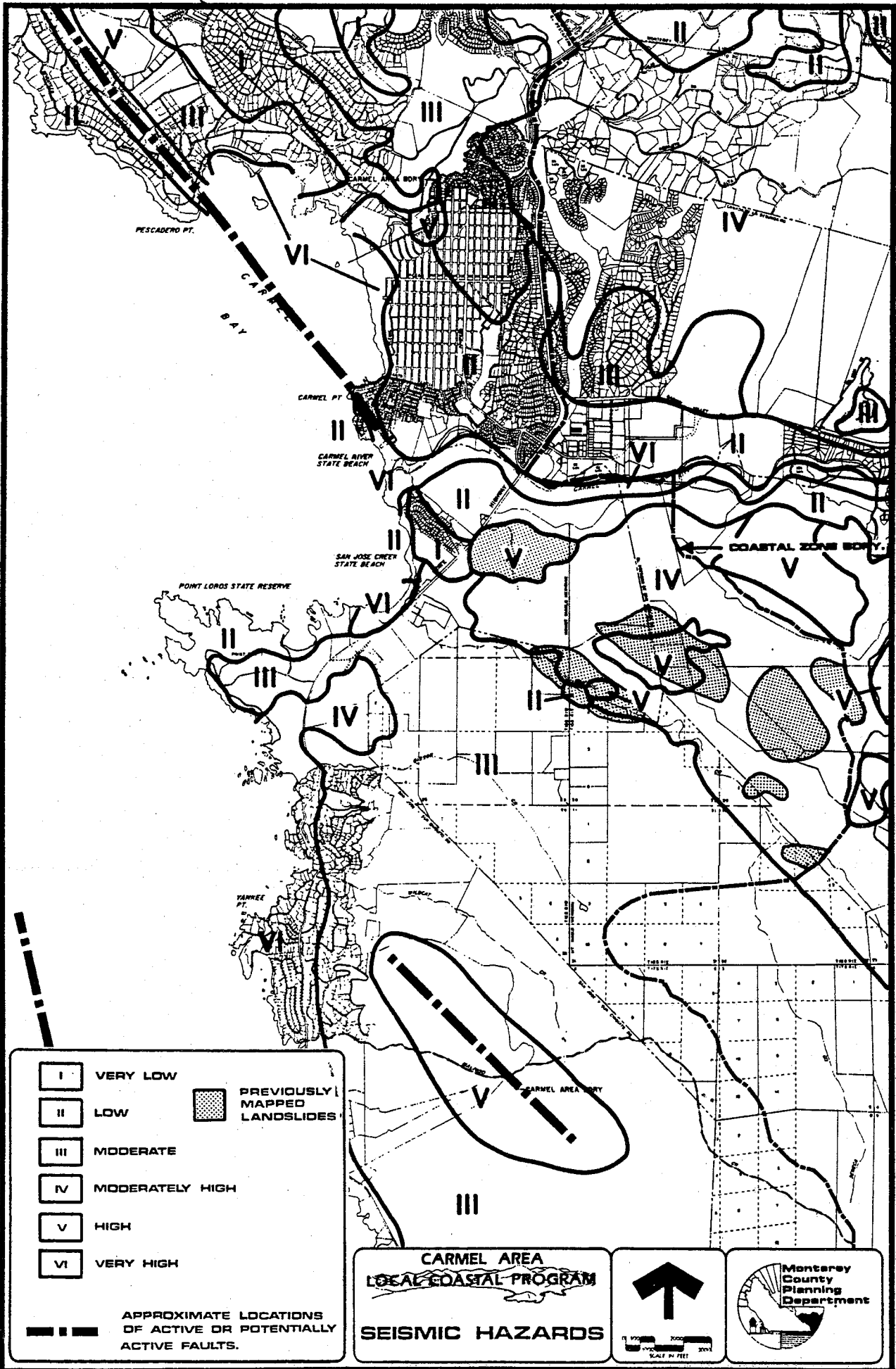
ENVIRONMENTALLY SENSITIVE HABITATS - KNOWN LOCATIONS





SCALE IN FEET



Monterey County
Planning Department



I	VERY LOW	 PREVIOUSLY MAPPED LANDSLIDES
II	LOW	
III	MODERATE	
IV	MODERATELY HIGH	
V	HIGH	
VI	VERY HIGH	

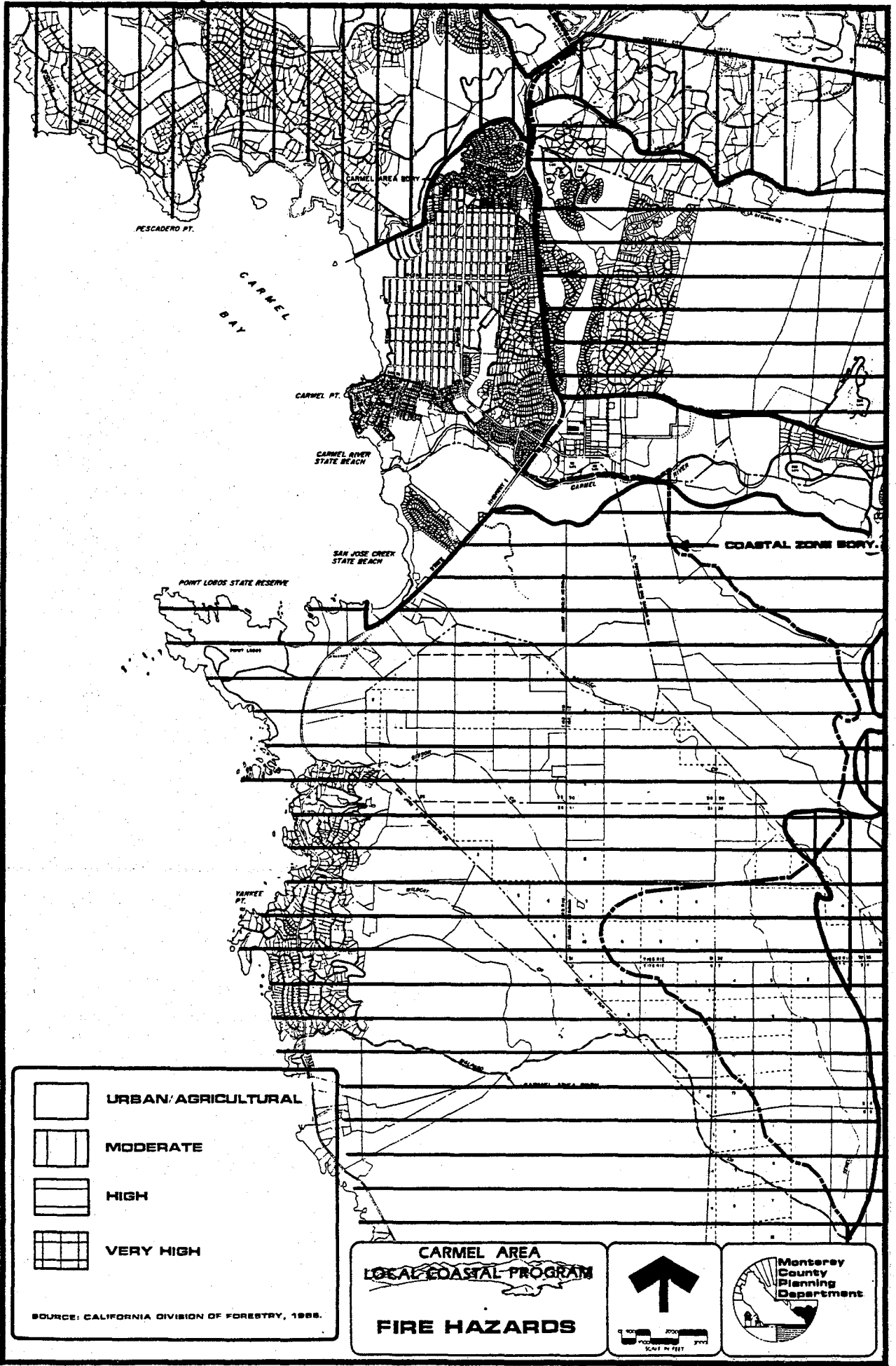

 APPROXIMATE LOCATIONS OF ACTIVE OR POTENTIALLY ACTIVE FAULTS.

CARMEL AREA LOCAL COASTAL PROGRAM
SEISMIC HAZARDS



 SCALE IN FEET




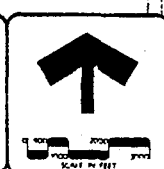


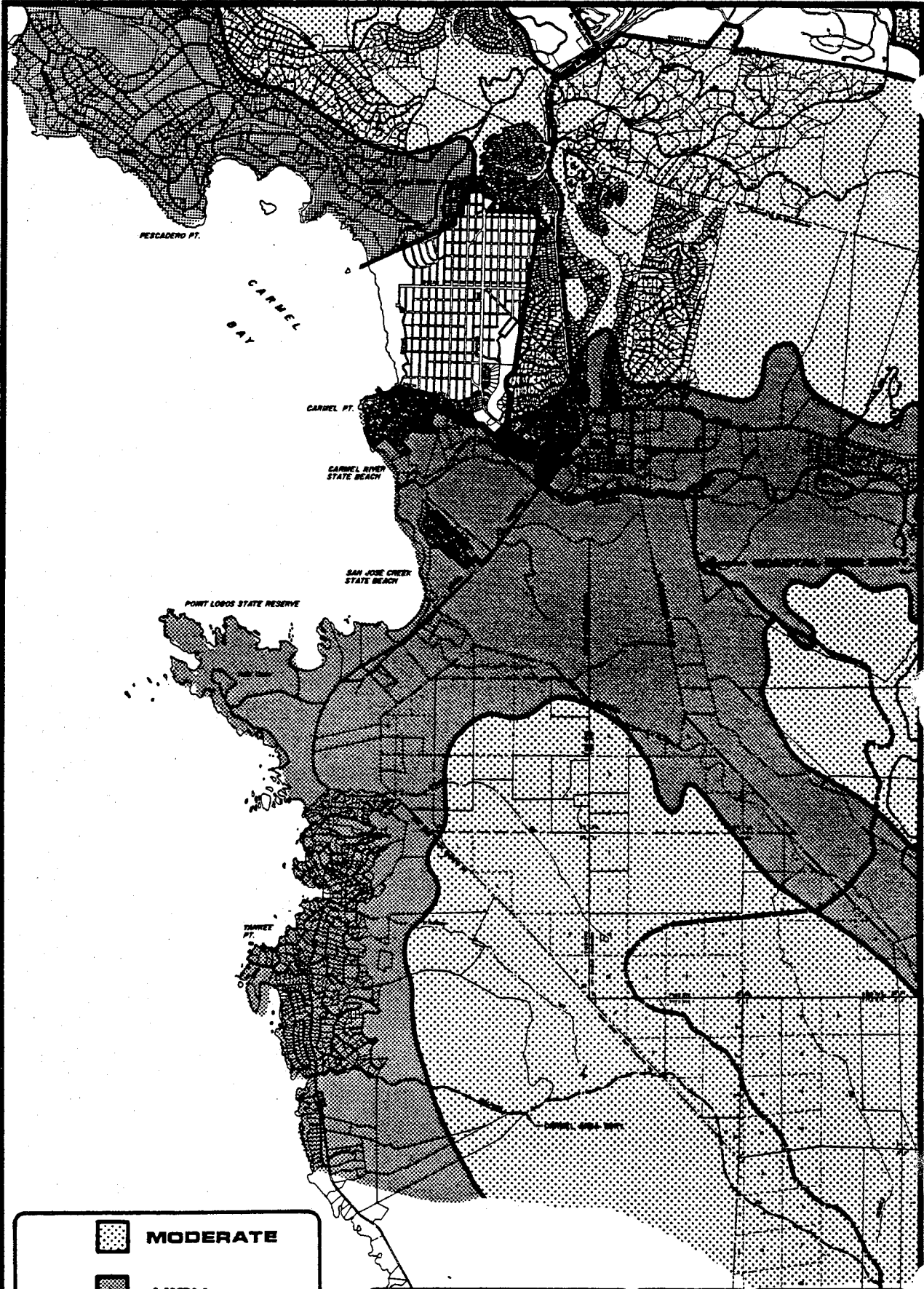
	URBAN/AGRICULTURAL
	MODERATE
	HIGH
	VERY HIGH



SOURCE: CALIFORNIA DIVISION OF FORESTRY, 1988.

**CARMEL AREA
LOCAL COASTAL PROGRAM**

FIRE HAZARDS





 **MODERATE**
 **HIGH**

SOURCE: MONTEREY COUNTY PLANNING DEPARTMENT, 1982.

CARMEL AREA LOCAL COASTAL PROGRAM

ARCHAEOLOGICAL SENSITIVITY ZONES



 SCALE IN FEET


 Monterey County Planning Department