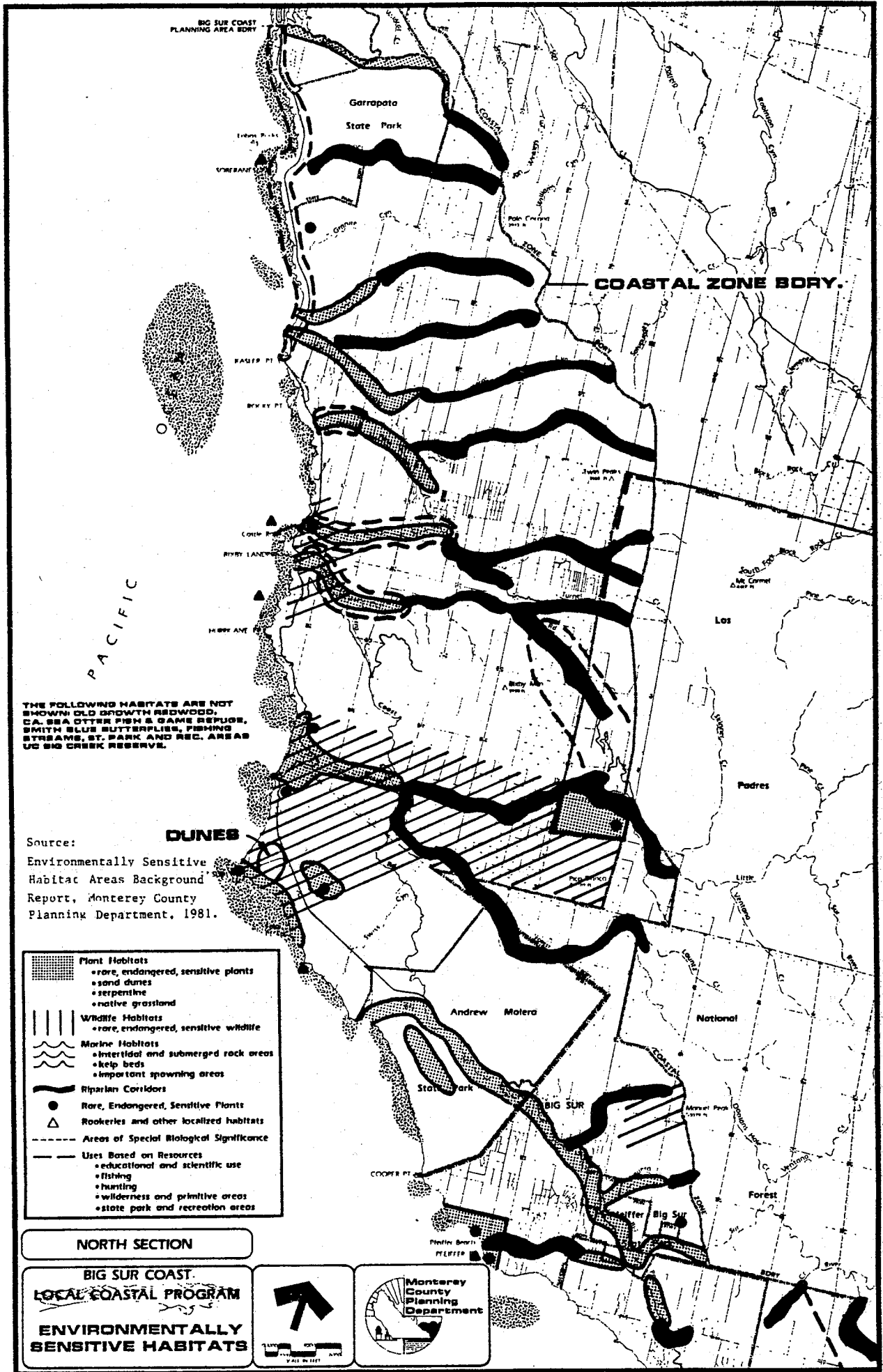


Appendix 2b
Big Sur Resource Maps



THE FOLLOWING HABITATS ARE NOT SHOWN: OLD GROWTH REDWOOD, CA. SEA OTTER FISH & GAME REFUGE, SMITH BLUE BUTTERFLIES, FISHING STREAMS, ST. PARK AND REC. AREAS UC SHO CREEK RESERVE.

Source:
DUNES
 Environmentally Sensitive
 Habitat Areas Background
 Report, Monterey County
 Planning Department, 1981.

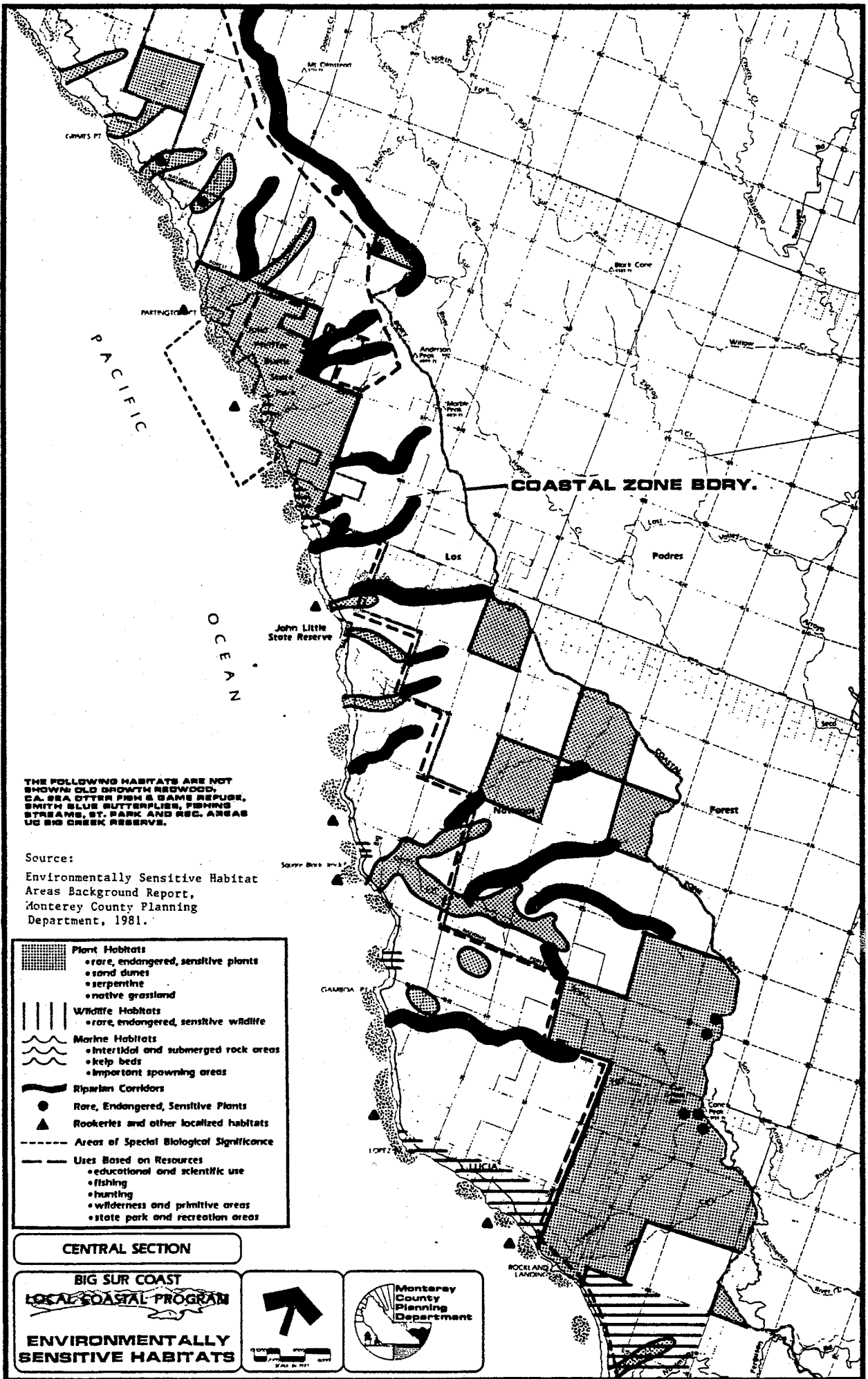
- | | |
|--|---|
| | Plant Habitats |
| | Wildlife Habitats |
| | Marine Habitats |
| | Riparian Corridors |
| | Rare, Endangered, Sensitive Plants |
| | Rookeries and other localized habitats |
| | Areas of Special Biological Significance |
| | Uses Based on Resources |
- rare, endangered, sensitive plants
 - sand dunes
 - serpentine
 - native grassland
 - rare, endangered, sensitive wildlife
 - intertidal and submerged rock areas
 - kelp beds
 - important spawning areas
 - educational and scientific use
 - fishing
 - hunting
 - wilderness and primitive areas
 - state park and recreation areas

NORTH SECTION

BIG SUR COAST LOCAL COASTAL PROGRAM

ENVIRONMENTALLY SENSITIVE HABITATS

Monterey County Planning Department



THE FOLLOWING HABITATS ARE NOT SHOWN: OLD GROWTH REDWOOD, CA. SEA OTTER FISH & GAME REFUGE, SMITH BLUE BUTTERFLIES, FISHING STREAMS, ST. PARK AND RES. AREAS AND BIG CREEK RESERVE.

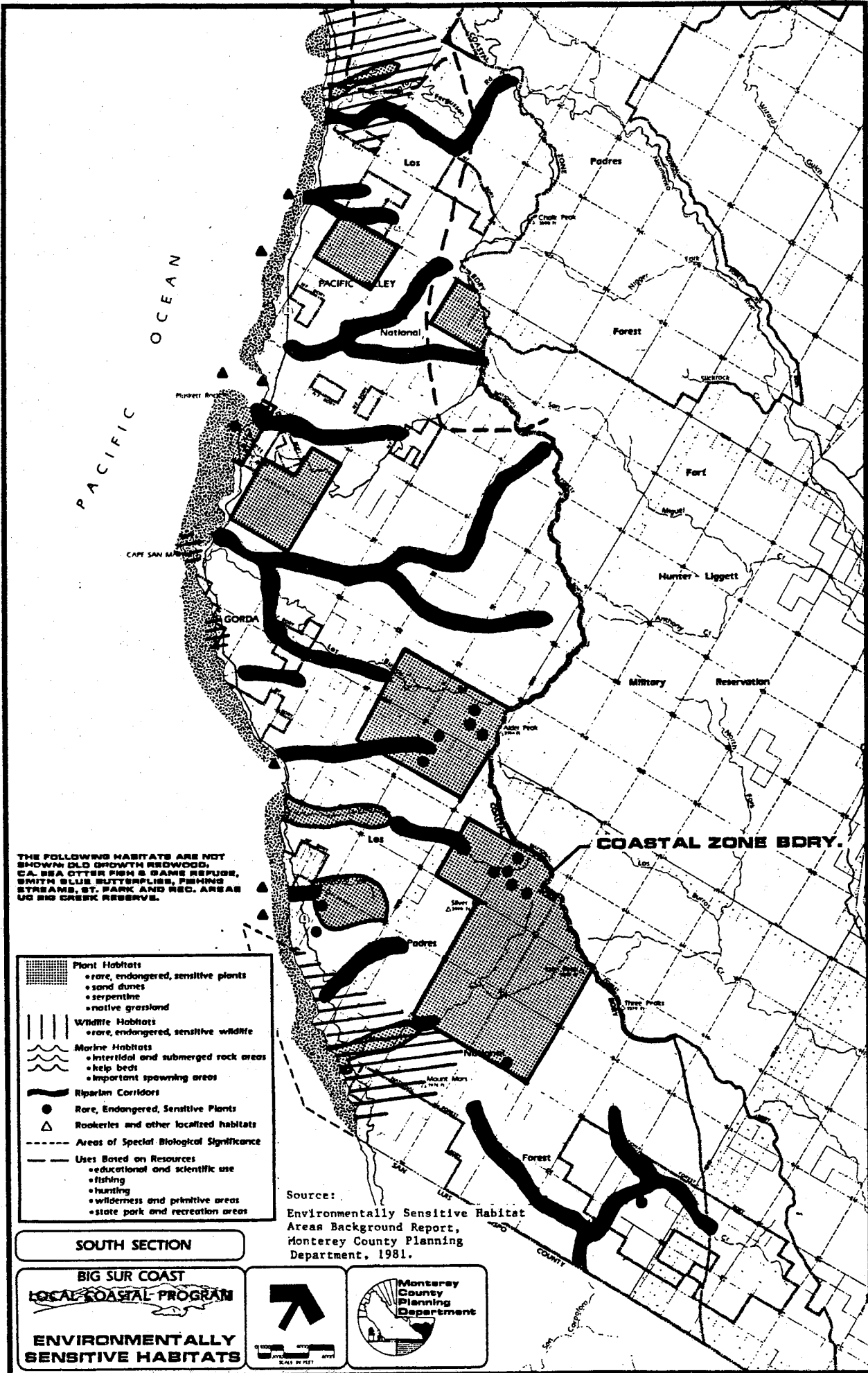
Source:
 Environmentally Sensitive Habitat Areas Background Report, Monterey County Planning Department, 1981.

	Plant Habitats • rare, endangered, sensitive plants • sand dunes • serpentine • native grassland
	Wildlife Habitats • rare, endangered, sensitive wildlife
	Marine Habitats • intertidal and submerged rock areas • kelp beds • important spawning areas
	Riparian Corridors
	Rare, Endangered, Sensitive Plants
	Rookeries and other localized habitats
	Areas of Special Biological Significance
	Uses Based on Resources • educational and scientific use • fishing • hunting • wilderness and primitive areas • state park and recreation areas

CENTRAL SECTION

**BIG SUR COAST
 LOCAL COASTAL PROGRAM**
ENVIRONMENTALLY SENSITIVE HABITATS





THE FOLLOWING HABITATS ARE NOT SHOWN: OLD GROWTH REDWOOD, CA. SEA OTTER PEN & GAME REFUGE, SMITH BLUE BUTTERFLIES, FISHING STREAMS, ST. PARK AND REC. AREAS AND RIO CREEK RESERVE.

- | | |
|--|--|
| | Plant Habitats |
| | • rare, endangered, sensitive plants |
| | • sand dunes |
| | • serpentine |
| | • native grassland |
| | Wildlife Habitats |
| | • rare, endangered, sensitive wildlife |
| | Marine Habitats |
| | • intertidal and submerged rock areas |
| | • kelp beds |
| | • important spawning areas |
| | Riparian Corridors |
| | • Rare, Endangered, Sensitive Plants |
| | • Rookeries and other localized habitats |
| | • Areas of Special Biological Significance |
| | Uses Based on Resources |
| | • educational and scientific use |
| | • fishing |
| | • hunting |
| | • wilderness and primitive areas |
| | • state park and recreation areas |

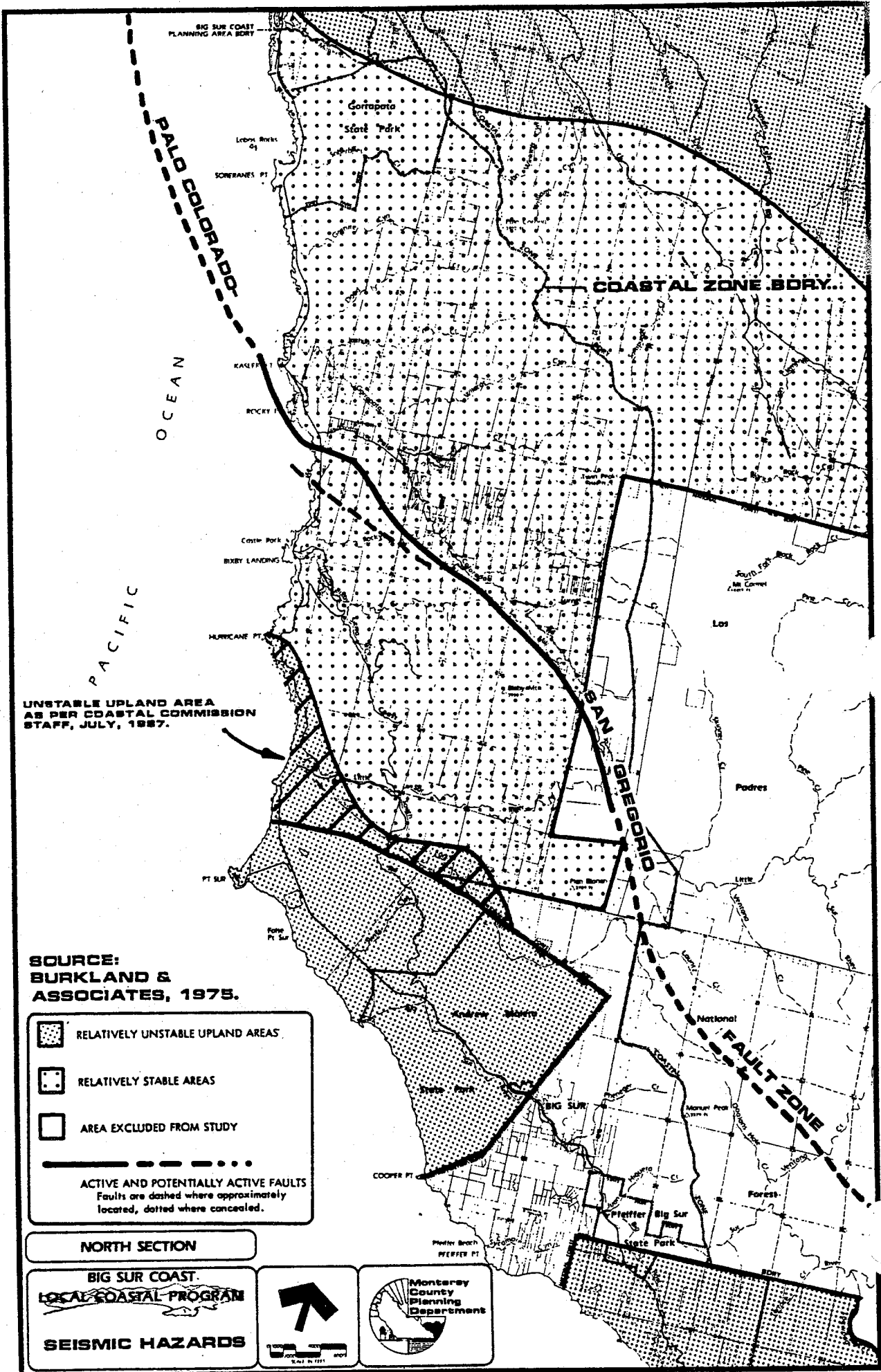
Source:
 Environmentally Sensitive Habitat
 Areas Background Report,
 Monterey County Planning
 Department, 1981.

SOUTH SECTION

**BIG SUR COAST
 LOCAL COASTAL PROGRAM**

**ENVIRONMENTALLY
 SENSITIVE HABITATS**

Monterey
 County
 Planning
 Department



UNSTABLE UPLAND AREA AS PER COASTAL COMMISSION STAFF, JULY, 1987.

SOURCE: BURKLAND & ASSOCIATES, 1975.

RELATIVELY UNSTABLE UPLAND AREAS

RELATIVELY STABLE AREAS

AREA EXCLUDED FROM STUDY

ACTIVE AND POTENTIALLY ACTIVE FAULTS
 Faults are dashed where approximately located, dotted where concealed.

NORTH SECTION

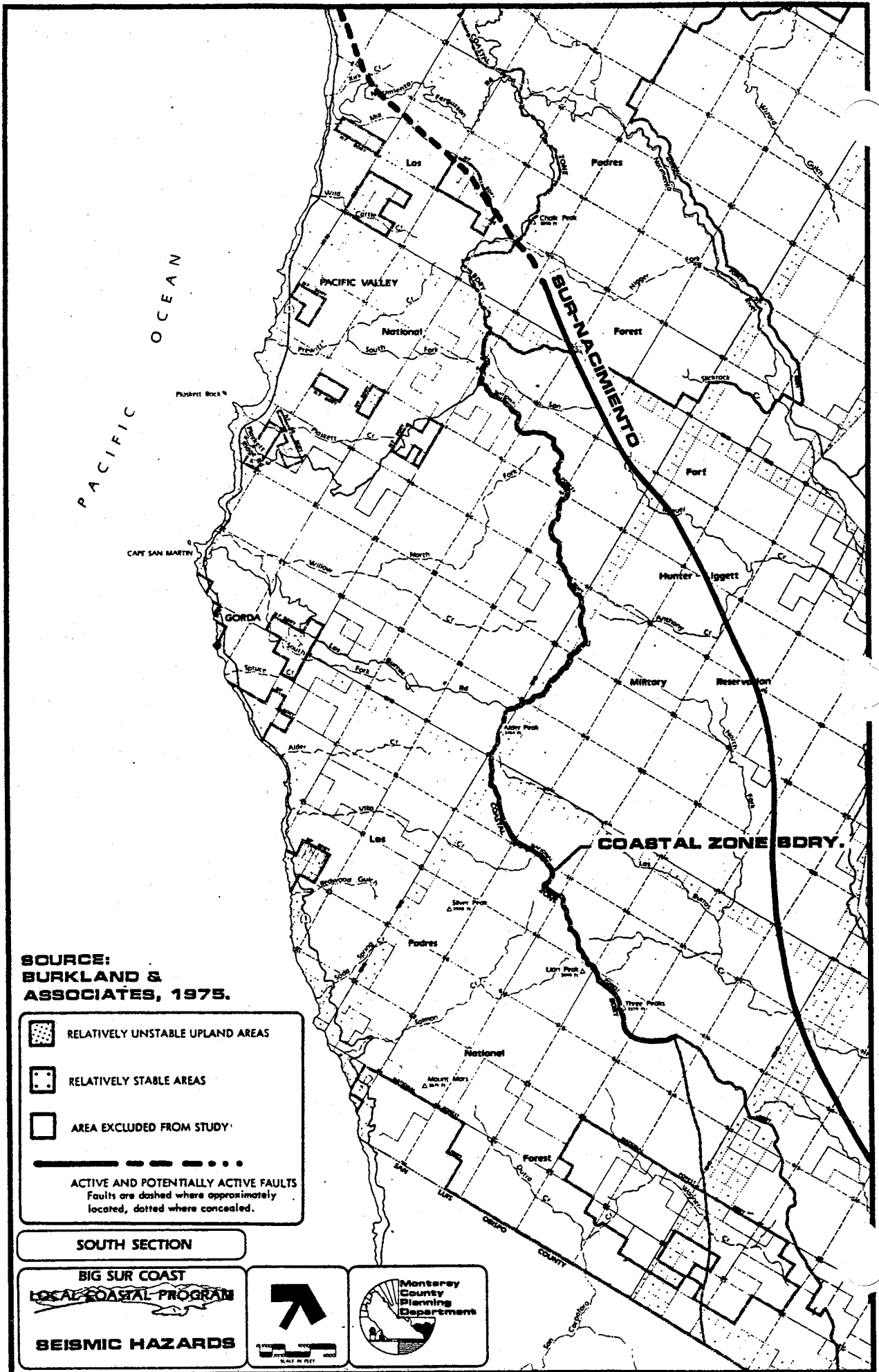
BIG SUR COAST LOCAL COASTAL PROGRAM

SEISMIC HAZARDS





Scale: 1 inch = 1 mile

North Arrow

Monterey County Planning Department



**SOURCE:
BURKLAND &
ASSOCIATES, 1975.**

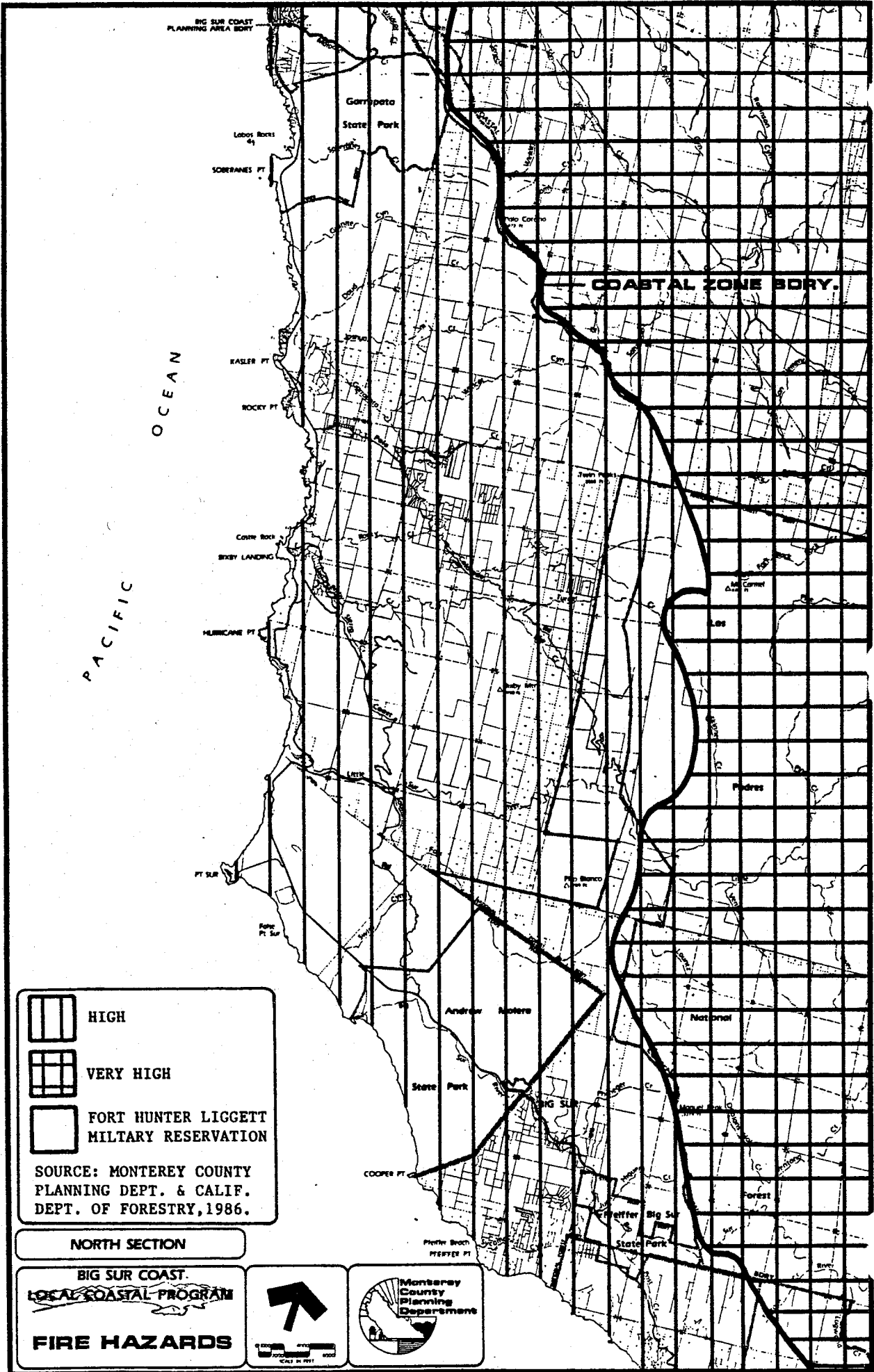
	RELATIVELY UNSTABLE UPLAND AREAS
	RELATIVELY STABLE AREAS
	AREA EXCLUDED FROM STUDY
	ACTIVE AND POTENTIALLY ACTIVE FAULTS Faults are dashed where approximately located, dotted where concealed.

SOUTH SECTION

**BIG SUR COAST
LOCAL COASTAL PROGRAM**

SEISMIC HAZARDS





BIG SUR COAST
PLANNING AREA BDRY.

COASTAL ZONE BDRY.

OCEAN

PACIFIC

	HIGH
	VERY HIGH
	FORT HUNTER LIGGETT MILITARY RESERVATION

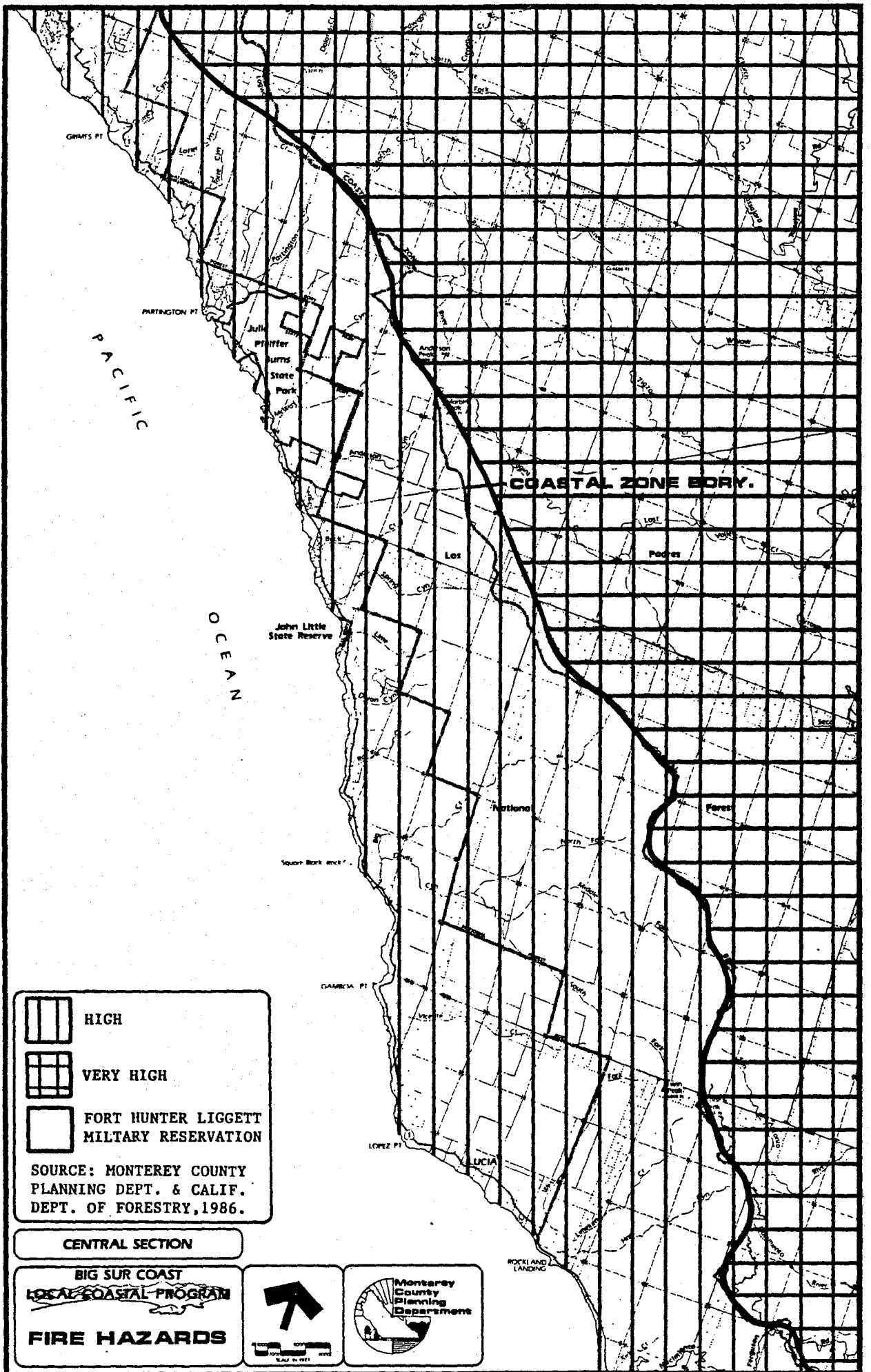
SOURCE: MONTEREY COUNTY
PLANNING DEPT. & CALIF.
DEPT. OF FORESTRY, 1986.




NORTH SECTION

BIG SUR COAST
LOCAL COASTAL PROGRAM

FIRE HAZARDS



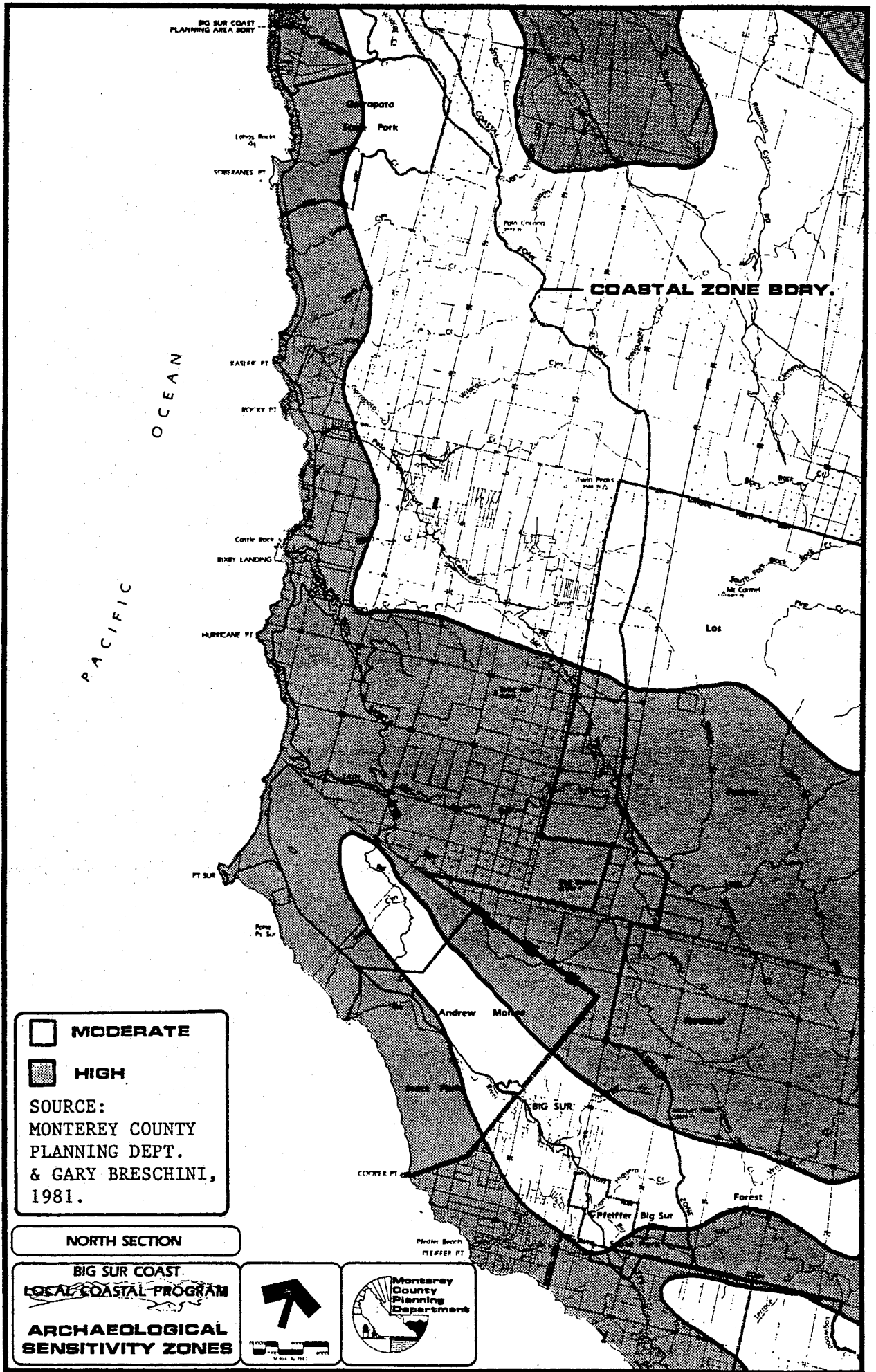


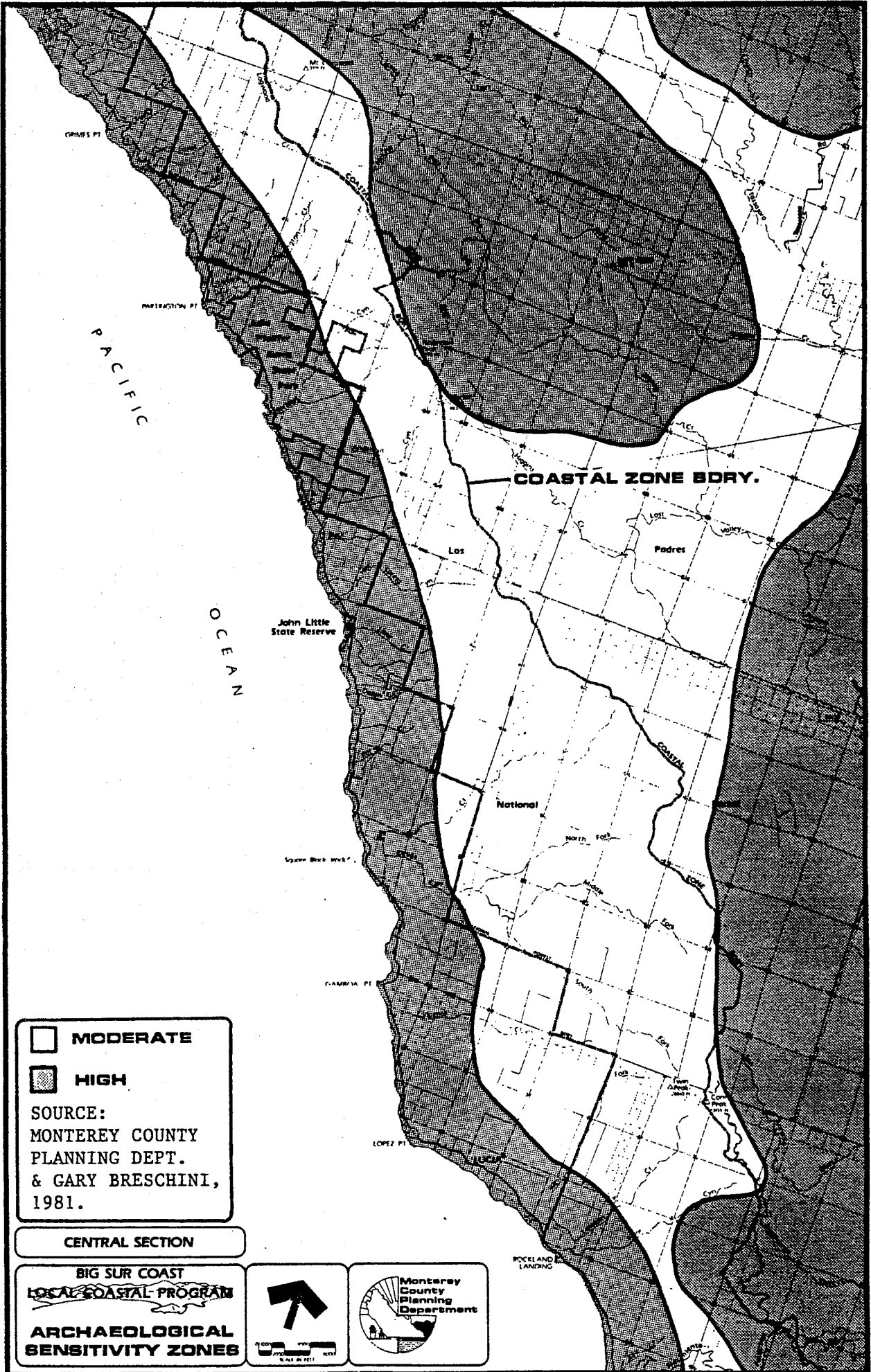
 HIGH
 VERY HIGH
 FORT HUNTER LIGGETT MILITARY RESERVATION
 SOURCE: MONTEREY COUNTY PLANNING DEPT. & CALIF. DEPT. OF FORESTRY, 1986.

CENTRAL SECTION

BIG SUR COAST
 LOCAL COASTAL PROGRAM
FIRE HAZARDS







MODERATE
 HIGH
 SOURCE:
 MONTEREY COUNTY
 PLANNING DEPT.
 & GARY BRESCHINI,
 1981.

CENTRAL SECTION

BIG SUR COAST
 LOCAL COASTAL PROGRAM
 ARCHAEOLOGICAL
 SENSITIVITY ZONES



