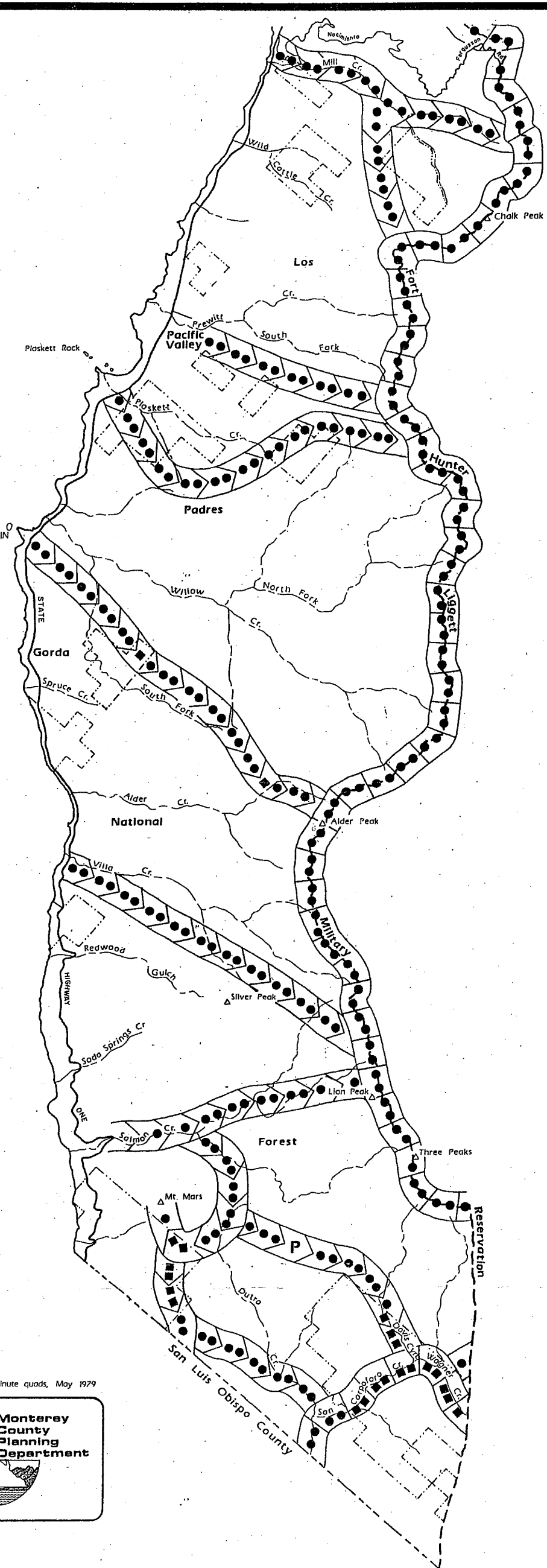
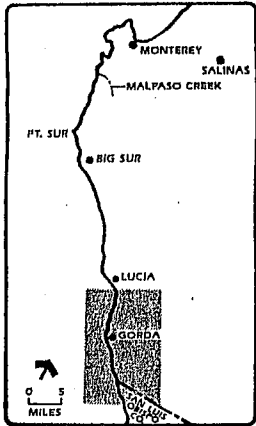


Pacific Ocean



AREA SHOWN ON THIS MAP



PROPOSED FOR PLANNING ONLY. THIS DOES NOT CONFER THE RIGHT TO TRESPASS ON PRIVATE PROPERTY.
APPROVED BY BOARD OF SUPERVISORS FEBRUARY 22, 1982.


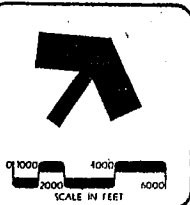
	INLAND TRAIL CORRIDOR
	THROUGH COASTAL ACCESS CORRIDOR
	PUBLIC TRAIL: Public lands or public rights-of-way
	PRIVATE TRAIL: Private lands or limited access
	FUTURE PUBLIC ACQUISITION
	Proposed Trail
	Access to Ventana Wilderness
	Coastal Zone Bdry.
	State Park Bdry.
	National Forest Bdry.

Source: U.S.G.S. 7.5 minute quads, May 1979

BIG SUR COAST LOCAL COASTAL PROGRAM

FIGURE 3

TRAILS PLAN



SOUTH SECTION