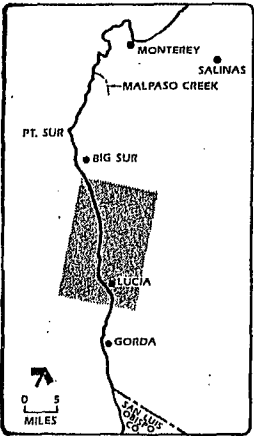
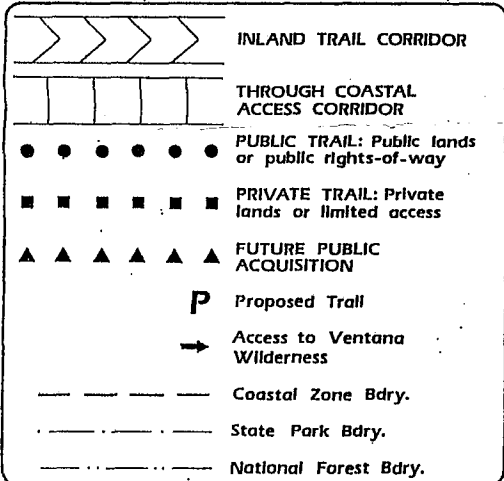


Pacific Ocean

AREA SHOWN ON THIS MAP



PROPOSED FOR PLANNING ONLY. THIS DOES NOT CONFER THE RIGHT TO TRESPASS ON PRIVATE PROPERTY.  
APPROVED BY BOARD OF SUPERVISORS FEBRUARY 22, 1982.

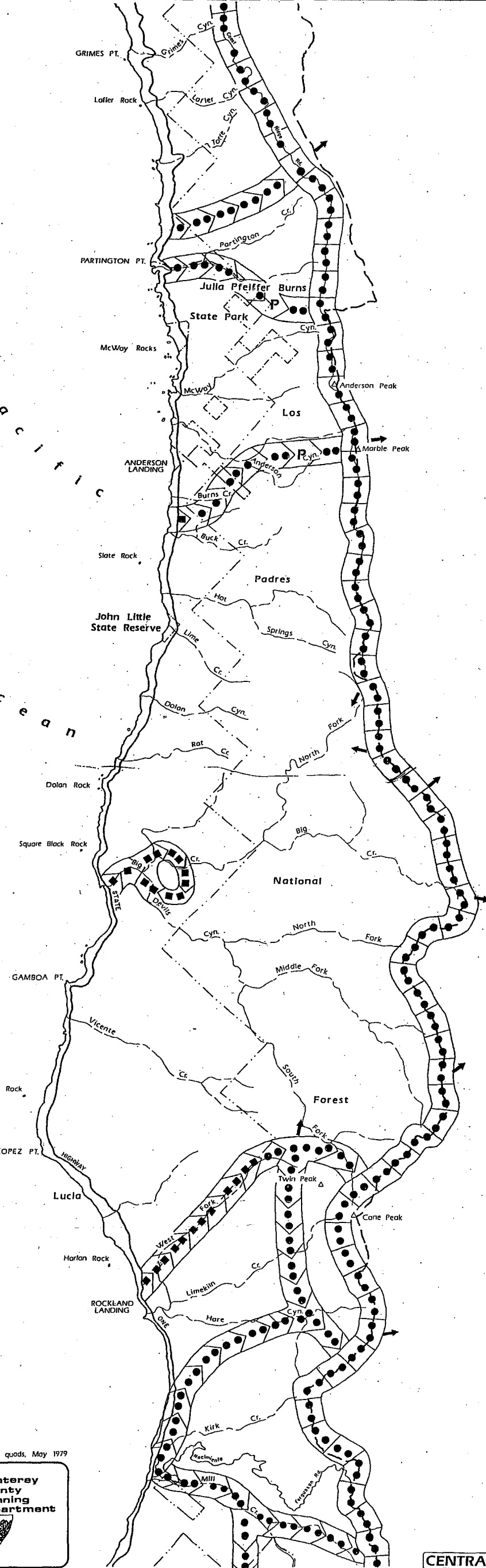

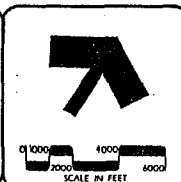


Source: U.S.G.S. 7.5 minute quads, May 1979

BIG SUR COAST LOCAL COASTAL PROGRAM

FIGURE 3

TRAILS PLAN



CENTRAL SECTION