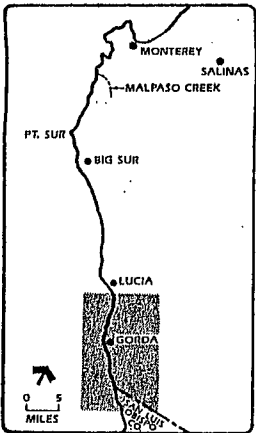
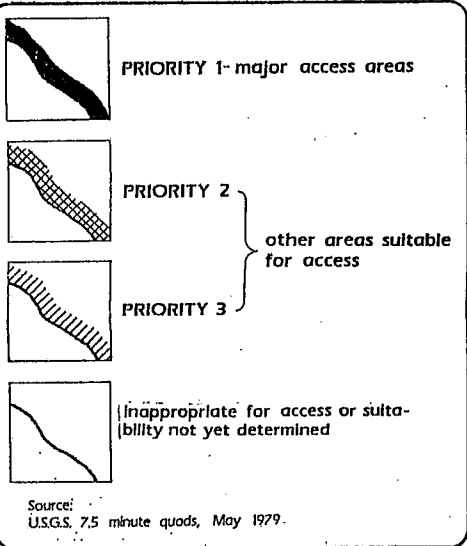


AREA SHOWN ON THIS MAP


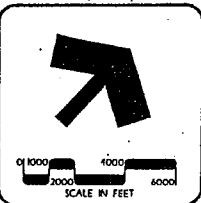


PROPOSED FOR PLANNING ONLY. THIS DOES NOT CONFER THE RIGHT TO TRESPASS ON PRIVATE PROPERTY.
 APPROVED BY BOARD OF SUPERVISORS FEBRUARY 22, 1982.



BIG SUR COAST LOCAL COASTAL PROGRAM

Figure 2
SHORELINE ACCESS PLAN



SOUTH SECTION