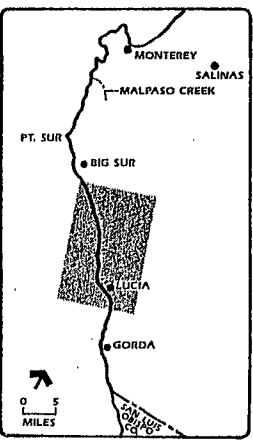
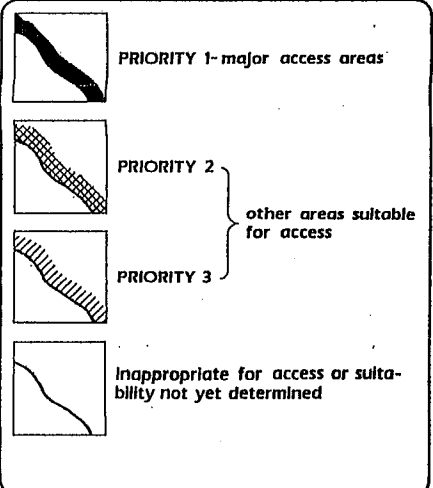



AREA SHOWN ON THIS MAP



PROPOSED FOR PLANNING ONLY. THIS DOES NOT CONFER THE RIGHT TO TRESPASS ON PRIVATE PROPERTY.  
 APPROVED BY BOARD OF SUPERVISORS FEBRUARY 22, 1982.



**BIG SUR COAST LOCAL COASTAL PROGRAM**  
 Figure 2  
**SHORELINE ACCESS PLAN**



**MILL CR.**

**CENTRAL SECTION**