




 <p>Plant Habitats</p> <ul style="list-style-type: none"> - rare, endangered, sensitive plants - sand dunes - riparian corridors - native grassland - redwood forest - serpentine 	<p>● Rare, Endangered, Sensitive Plants</p> <p>△ Rookeries</p>
 <p>Wildlife Habitats</p> <ul style="list-style-type: none"> - rare endangered, sensitive wildlife 	<p>--- Areas of Special Biological Significance</p> <p>— Uses Based on Resources</p> <ul style="list-style-type: none"> - educational and scientific use - fishing - hunting - wilderness and primitive areas - state park and recreation areas
 <p>Marine Habitats</p> <ul style="list-style-type: none"> - intertidal and submerged rock areas - kelp beds - important spawning areas 	

Source: Environmentally Sensitive Habitat Areas Background Report, Monterey County Planning Dept.

**BIG SUR COAST
LOCAL COASTAL PROGRAM
ENVIRONMENTALLY SENSITIVE
HABITAT AREAS**



Source: U.S.G.S. 7.5 minute quads, May 1979



RESOURCE AND HAZARDS MAPS

The maps contained in this booklet reflect the best available information on the location of several categories of coastal resources and hazardous areas. Presented here in reduced format, they are based on 1: 24,000 scale maps or 1" = 2000' as part of the research supporting the Big Sur Coast General Plan Local Coastal Plan. Full scale maps are available for public inspection at the County Planning and Building Inspection Department, Salinas Office.

The maps are intended to be illustrative only. Monterey County recognizes that inaccuracies may exist in these maps and no claims are made for their complete accuracy (ie., while it cannot be asserted with certainty that resources shown at a particular location are in fact present at that site, it also would be incorrect to assume that resources not shown may not exist at a given area. Monterey will use these maps as a general guide to the assumed location of natural resources or constraints. There is no substitute for careful field checking by qualified persons to determine the location of coastal resources. Challenges to the accuracy of the maps are invited in the County's efforts to maintain the best data base possible. As new or more accurate information becomes available, the original maps will be revised and updated, and decisions accordingly will be based on the new data. The maps will be useful to the County, the public and agencies as part of the on going information base for Big Sur.

This document was prepared with financial assistance from the Office of Coastal Zone Management, National Oceanic and Atmospheric Administration, under the provisions of the Federal Coastal Zone Management Act of 1972.

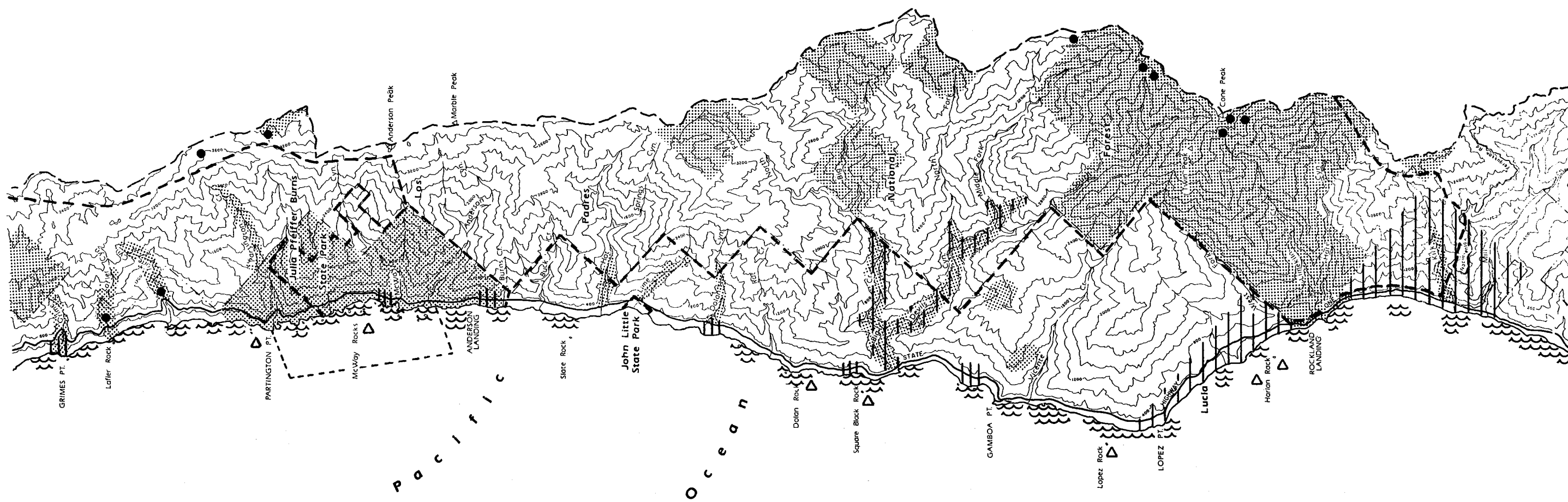
Monterey County, California




June 1980

CONTENTS

(Note: these maps are divided into three sections, North, Central and South)

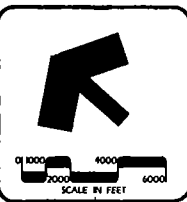
1. VIEWSHED
2. ENVIRONMENTALLY SENSITIVE HABITAT AREAS
3. AGRICULTURAL AND FOREST RESOURCES
4. HAZARDS
5. RECREATION AND VISITOR SERVING FACILITIES
6. CURRENT LAND USE
7. PARCEL SIZES AND LAND OWNERSHIP
8. EXISTING ACCESS CONDITIONS



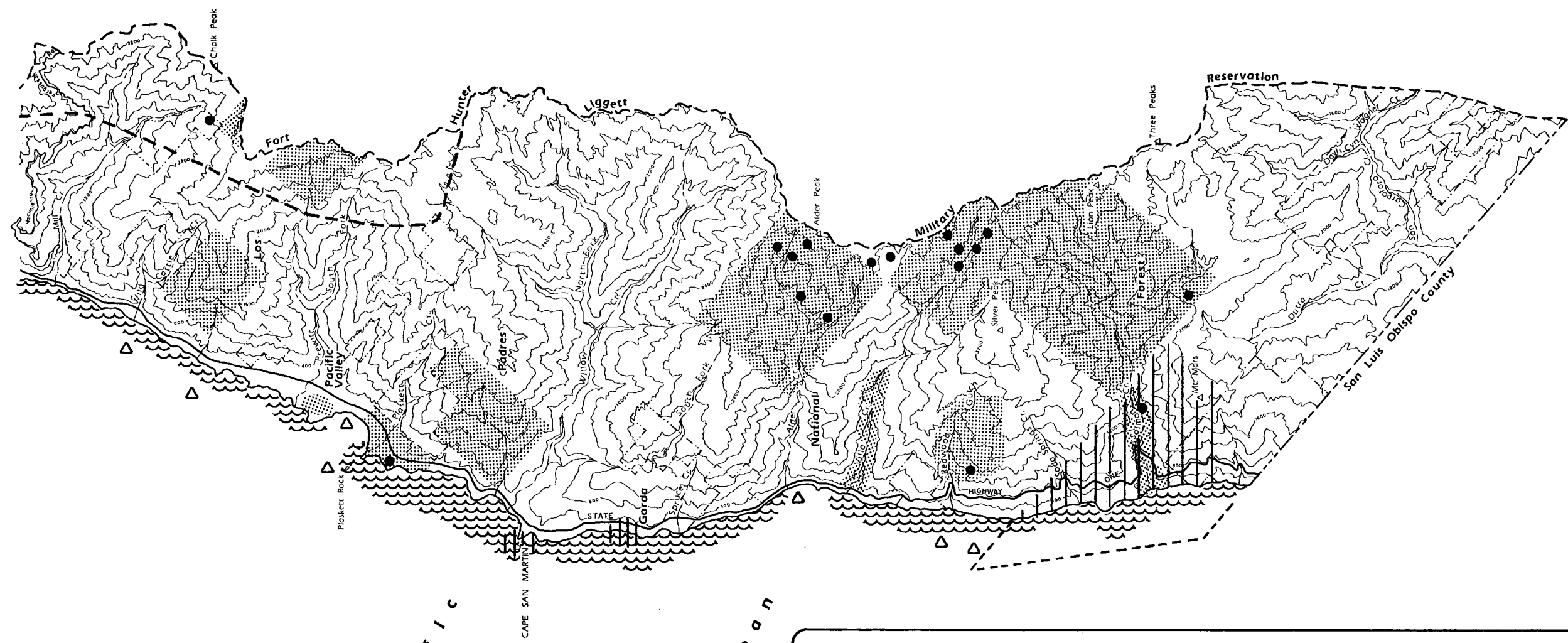
 <p>Plant Habitats</p> <ul style="list-style-type: none"> - rare, endangered, sensitive plants - sand dunes - riparian corridors - native grassland - redwood forest - serpentine  <p>Wildlife Habitats</p> <ul style="list-style-type: none"> - rare endangered, sensitive wildlife  <p>Marine Habitats</p> <ul style="list-style-type: none"> - intertidal and submerged rock areas - kelp beds - important spawning areas 	<ul style="list-style-type: none"> ● Rare, Endangered, Sensitive Plants △ Rookeries --- Areas of Special Biological Significance - - - Uses Based on Resources <ul style="list-style-type: none"> - educational and scientific use - fishing - hunting - wilderness and primitive areas - state park and recreation areas
--	---

Source: Environmentally Sensitive Habitat Areas Background Report, Monterey County Planning Dept.

**BIG SUR COAST
LOCAL COASTAL PROGRAM
ENVIRONMENTALLY SENSITIVE
HABITAT AREAS**




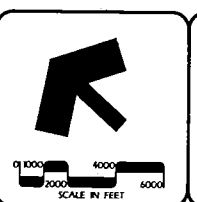
Source: U.S.G.S. 7.5 minute quads, May 1979



<p> Plant Habitats</p> <ul style="list-style-type: none"> - rare, endangered, sensitive plants - sand dunes - riparian corridors - native grassland - redwood forest - serpentine <p> Wildlife Habitats</p> <ul style="list-style-type: none"> - rare endangered, sensitive wildlife <p> Marine Habitats</p> <ul style="list-style-type: none"> - intertidal and submerged rock areas - kelp beds - important spawning areas 	<p> Rare, Endangered, Sensitive Plants</p> <p> Rookeries</p> <p> Areas of Special Biological Significance</p> <p> Uses Based on Resources</p> <ul style="list-style-type: none"> - educational and scientific use - fishing - hunting - wilderness and primitive areas - state park and recreation areas
---	---

Source: Environmentally Sensitive Habitat Areas Background Report, Monterey County Planning Dept.

**BIG SUR COAST
LOCAL COASTAL PROGRAM
ENVIRONMENTALLY SENSITIVE
HABITAT AREAS**



Source: U.S.G.S. 7.5 minute quads, May 1979